

2020 Community Profile

Bono, AR

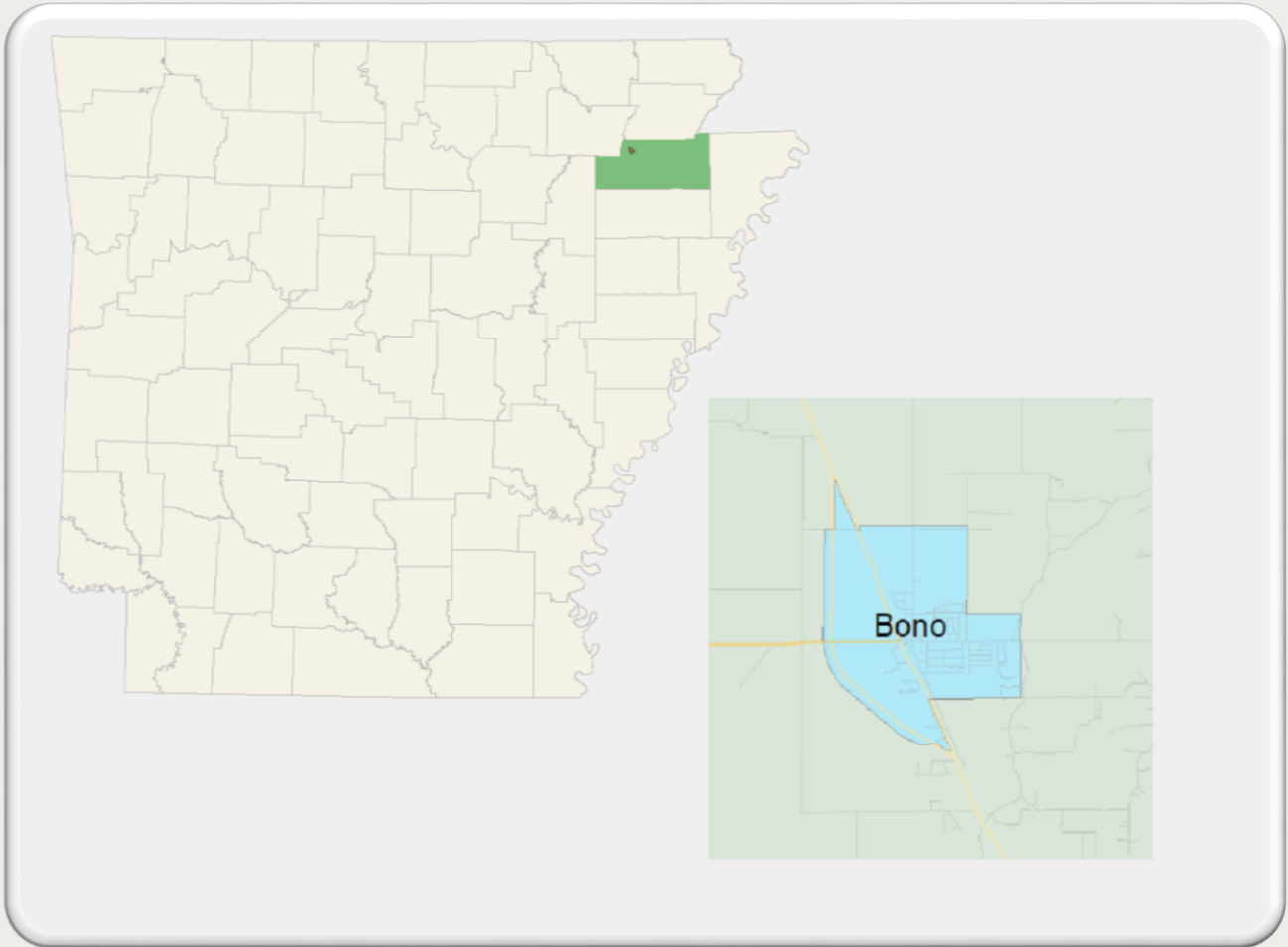


Prepared by:

Northeast Arkansas Regional Transportation
Planning Commission



City of Bono



Please be advised that all figures and statistics displayed in this document are based on data provided by the 2018 American Community Survey Projections from the U.S. Census Bureau. For more information, please visit:

<https://www.census.gov/programs-surveys/acs/>



Bono Demographics



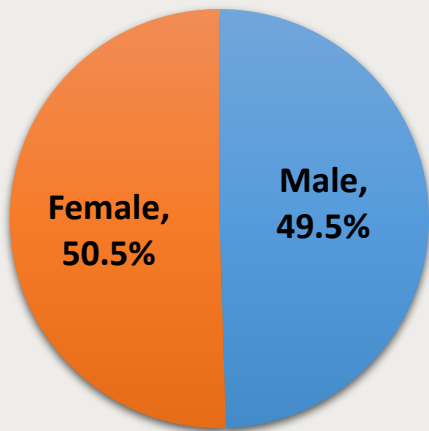
Total Estimated Population of Bono



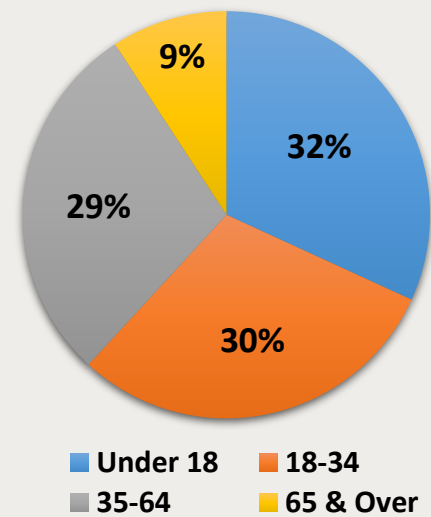
2,487

Population Breakdown

Bono Population by Sex



Bono Population by Age



Bono Housing Statistics

Total Inhabited Households > 936

Total Housing Units > 1,060

Owner Occupied Units > 61%

Average Household Size > 2.66

Renter Occupied Units > 39%

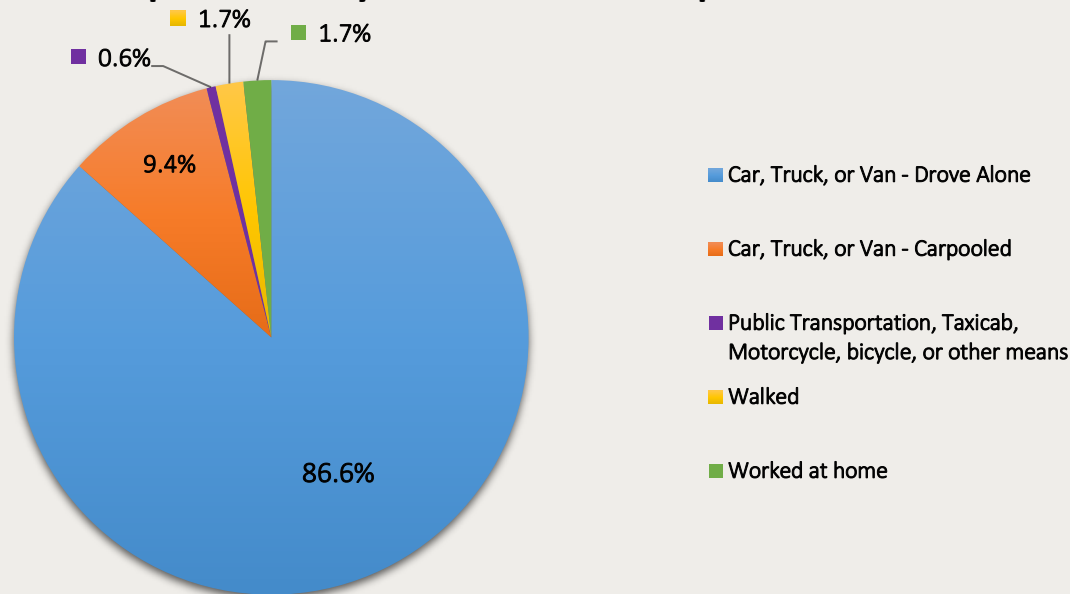
Bono Transportation Statistics



Workers 16 and Over > 1,037

Mean Travel Time to Work > 18.5 Minutes

Bono Population by Modes of Transport to Work




Bono Education Statistics

Education Breakdown for Bono (Ages 25 and Over)

Less than 9 th Grade:	3.5%	9 th to 12 th Grade, No Diploma:	14.2%
High School Graduate (or Equivalent):	42.2%	Some College, No Degree:	21.2%
Associates Degree:	7.0%	Bachelor's Degree:	7.5%
Graduate or Professional Degree:	4.4%		

Bono Economic Statistics



Median Household Income > \$41,042

Mean Household Income > \$43,065

Poverty Level Overview for Bono

Persons Below Poverty Level: 451 or 18.1%

Persons Below Poverty Level (Under 18 years): 202 or 23.2%

Persons Below Poverty Level (60 years and Over): 44 or 14.7%

Household Income Range for Bono

