

2020 Community Profile

Brookland, AR

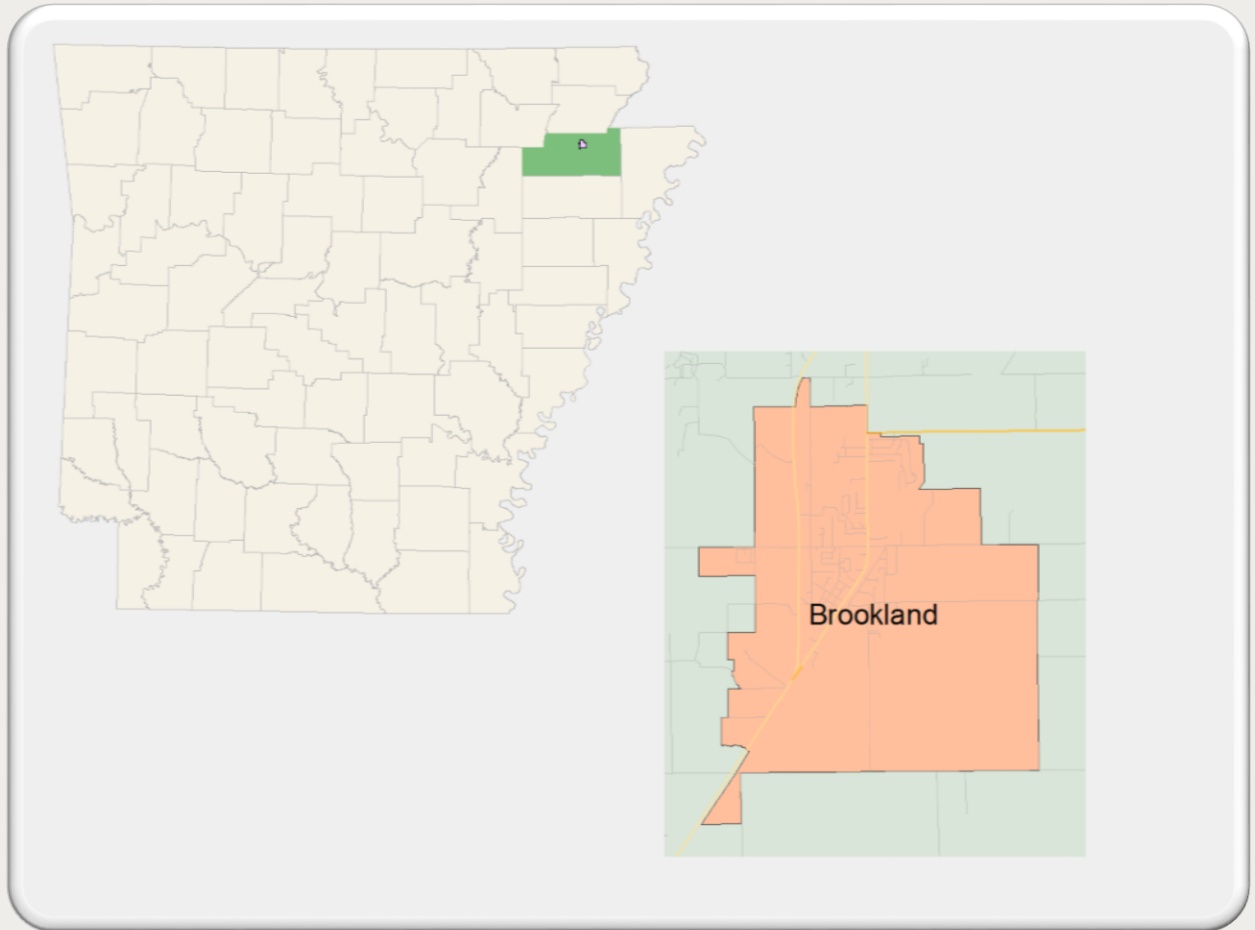


Prepared by:

Northeast Arkansas Regional Transportation
Planning Commission



City of Brookland



Please be advised that all figures and statistics displayed in this document are based on data provided by the 2018 American Community Survey Projections from the U.S. Census Bureau. For more information, please visit:

<https://www.census.gov/programs-surveys/acs/>



Brookland Demographics



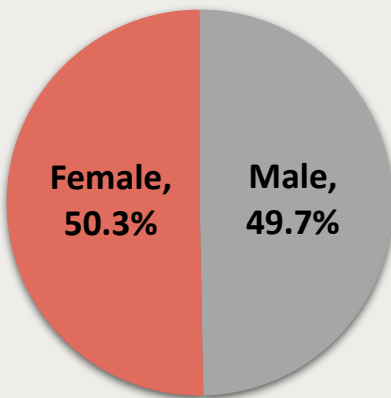
Total Estimated Population of Craighead County



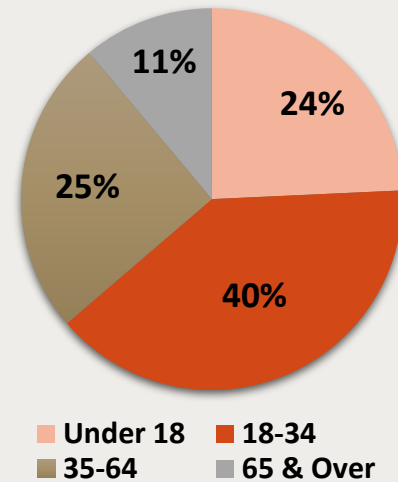
3,156

Population Breakdown

Brookland Population by Sex



Brookland Population by Age



Brookland Housing Statistics

Total Inhabited Households > 1,315

Total Housing Units > 1,392

Owner Occupied Units > 47%

Average Household Size > 2.40

Renter Occupied Units > 53%

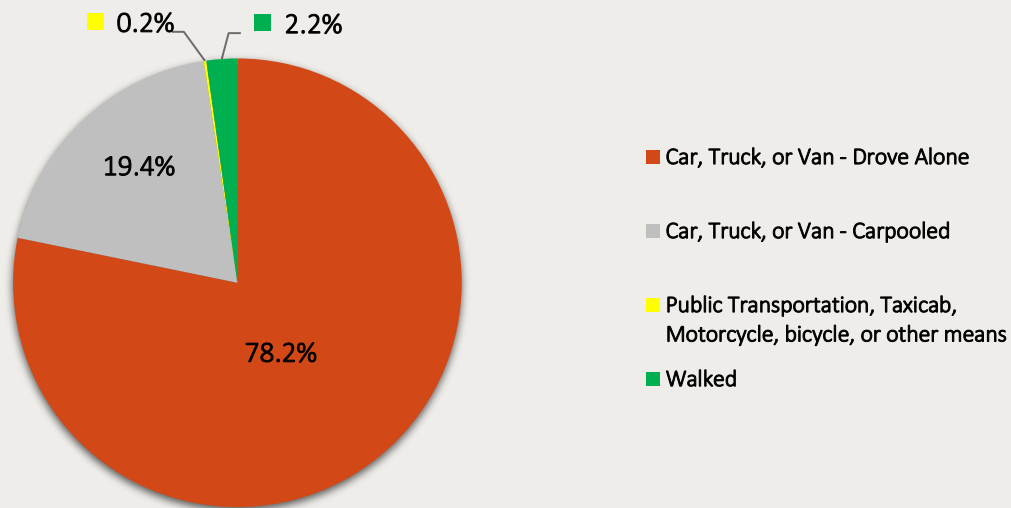
Brookland Transportation Statistics



Workers 16 and Over > 1,666

Mean Travel Time to Work > 19 Minutes

Brookland Population by Modes of Transport to Work




Brookland Education Statistics

Education Breakdown for Brookland (Ages 25 and Over)

Less than 9 th Grade:	5.4%	9 th to 12 th Grade, No Diploma:	3.4%
High School Graduate (or Equivalent):	37.4%	Some College, No Degree:	24.0%
Associates Degree:	6.6%	Bachelor's Degree:	15.4%
Graduate or Professional Degree:	7.9%		

Brookland Economic Statistics



Median Household Income > \$43,630

Mean Household Income > \$56,453

Poverty Level Overview for Brookland

Persons Below Poverty Level: 550 or 17.4%

Persons Below Poverty Level (Under 18 years): 189 or 24.7%

Persons Below Poverty Level (60 years and Over): 37 or 8.4%

Household Income Range for Brookland

