

2020 Community Profile

Jonesboro, AR

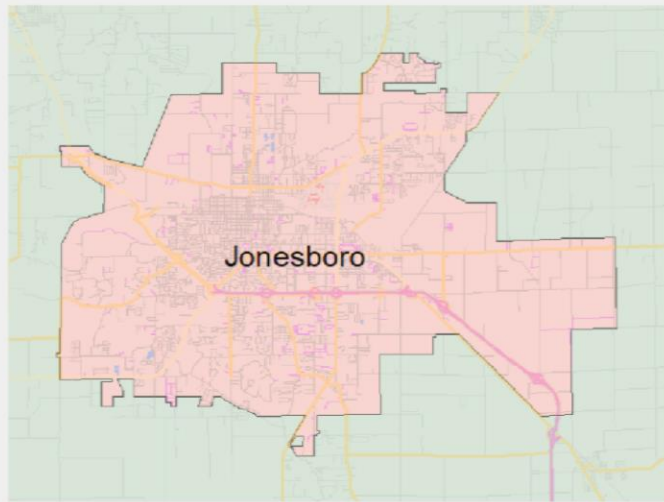


Prepared by:

Northeast Arkansas Regional Transportation
Planning Commission



City of Jonesboro



Please be advised that all figures and statistics displayed in this document are based on data provided by the 2018 American Community Survey Projections from the U.S. Census Bureau. For more information, please visit:

<https://www.census.gov/programs-surveys/acs/>



Jonesboro Demographics



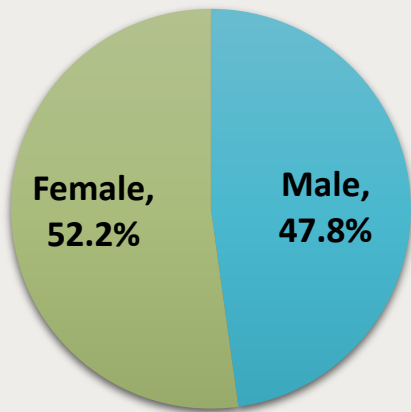
Total Estimated Population of Jonesboro



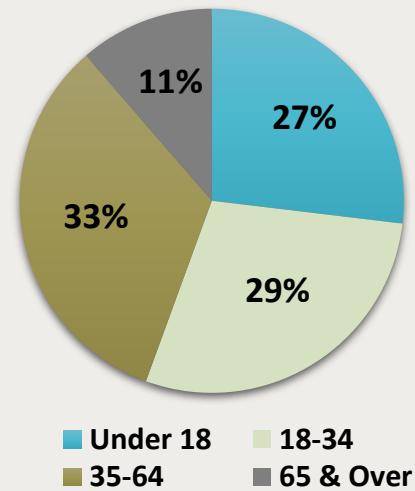
76,990

Population Breakdown

Jonesboro Population by Sex



Jonesboro Population by Age



Jonesboro Housing Statistics

Total Inhabited Households > 29,492

Total Housing Units > 31,736

Owner Occupied Units > 50%

Average Household Size > 2.49

Renter Occupied Units > 50%

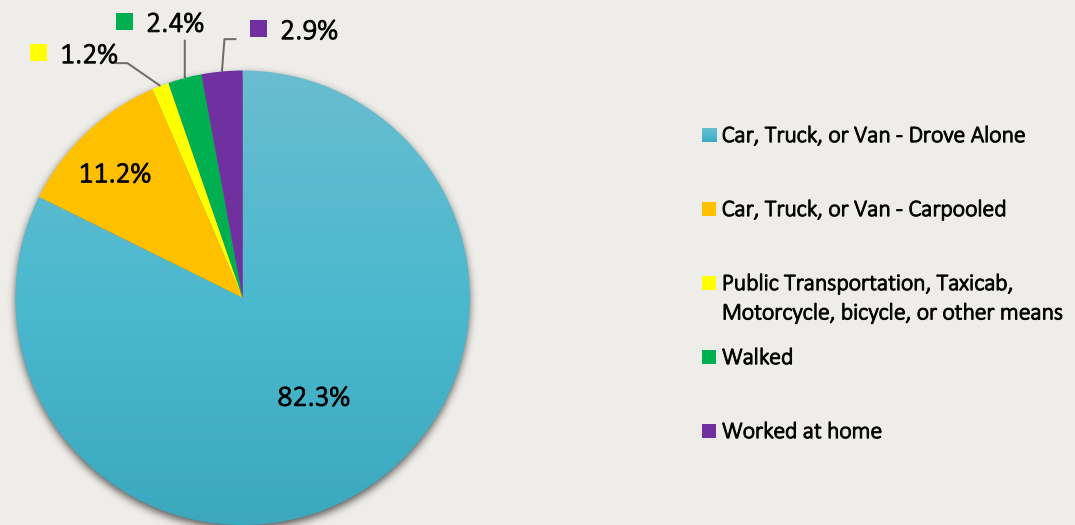
Jonesboro Transportation Statistics



Workers 16 and Over > 33,654

Mean Travel Time to Work > 18.3 Minutes

Jonesboro Population by Modes of Transport to Work



Jonesboro Education Statistics

Education Breakdown for Jonesboro (Ages 25 and Over)

Less than 9 th Grade:	4.3%	9 th to 12 th Grade, No Diploma:	5.1%
High School Graduate (or Equivalent):	31.3%	Some College, No Degree:	20.5%
Associates Degree:	7.3%	Bachelor's Degree:	20.4%
Graduate or Professional Degree:	11.1%		

Jonesboro Economic Statistics



Median Household Income > \$45,057

Mean Household Income > \$61,985

Poverty Level Overview for Jonesboro

Persons Below Poverty Level: 16,200 or 22.1%

Persons Below Poverty Level (Under 18 years): 6,341 or 31.1%

Persons Below Poverty Level (60 years and Over): 832 or 7.0%

Household Income Range for Jonesboro

