

2020 Community Profile

Craighead County, AR

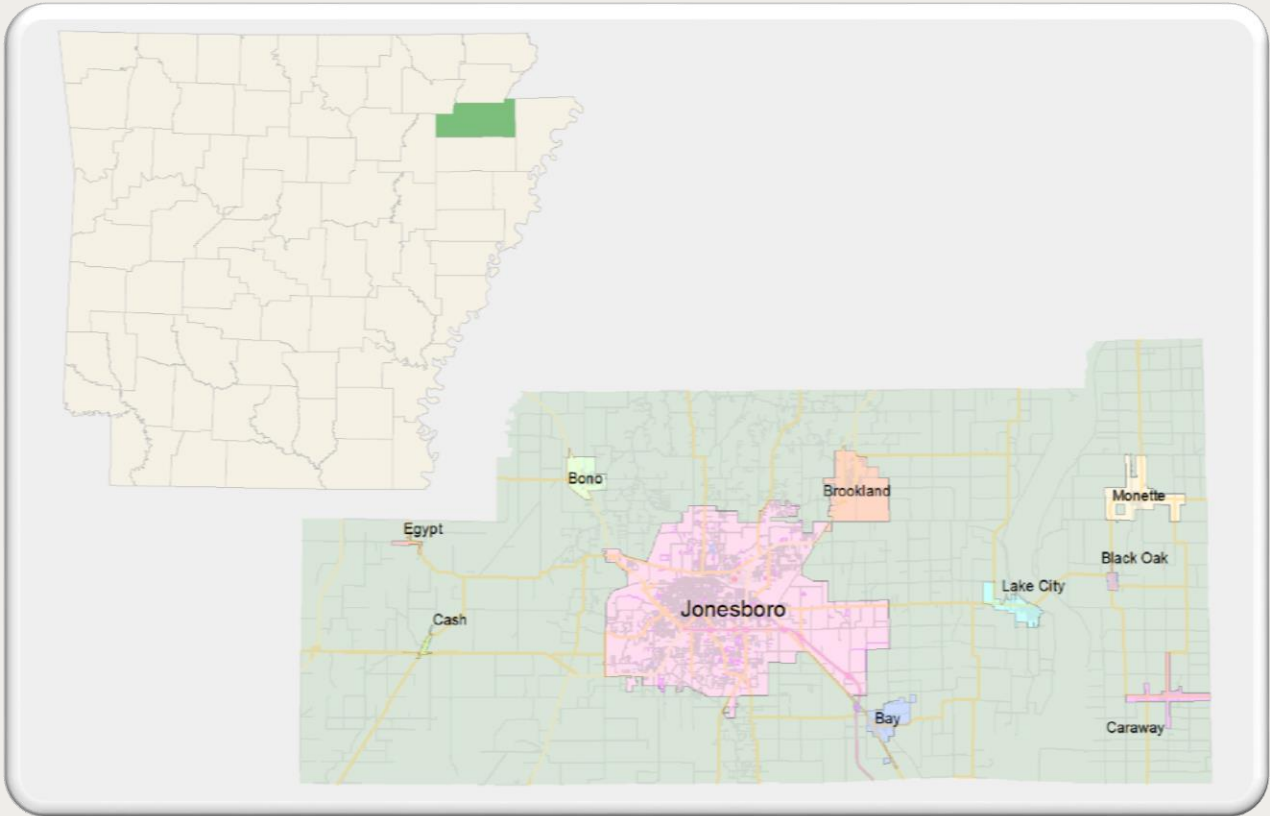


Prepared by:

Northeast Arkansas Regional Transportation
Planning Commission



Craighead County



Please be advised that all figures and statistics displayed in this document are based on data provided by the 2018 American Community Survey Projections from the U.S. Census Bureau. For more information, please visit:

<https://www.census.gov/programs-surveys/acs/>



Craighead Demographics



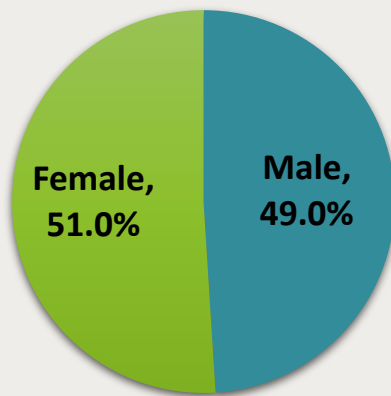
Total Estimated Population of Craighead County



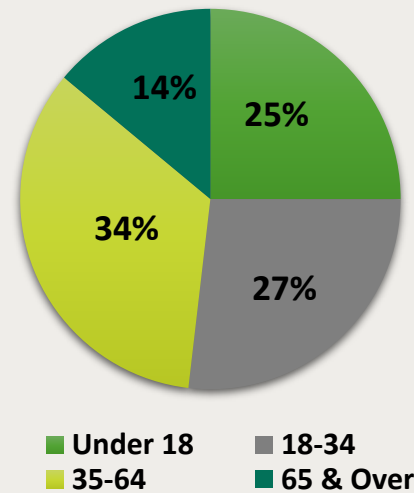
108,558

Population Breakdown

Craighead Population by Sex



Craighead Population by Age



Craighead Housing Statistics

Total Inhabited Households > 42,631

Total Housing Units > 46,254

Owner Occupied Units > 56%

Average Household Size > 2.46

Renter Occupied Units > 44%

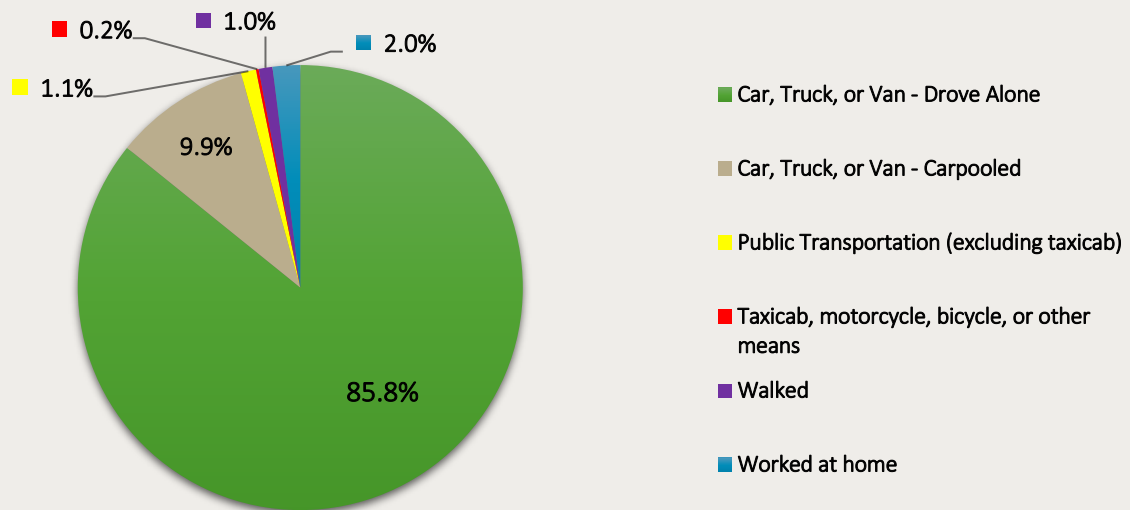
Craighead Transportation Statistics



Workers 16 and Over > 48,149

Mean Travel Time to Work > 18.8 Minutes

Craighead Population by Modes of Transport to Work




Craighead Education Statistics

Education Breakdown for Craighead County (Ages 25 and Over)

Less than 9 th Grade:	4.6%	9 th to 12 th Grade, No Diploma:	6.8%
High School Graduate (or Equivalent):	35.0%	Some College, No Degree:	19.0%
Associates Degree:	6.6%	Bachelor's Degree:	17.9%
Graduate or Professional Degree:	10.1%		

Craighead Economic Statistics



Median Household Income > \$44,810

Mean Household Income > \$62,797

Poverty Level Overview for Craighead County

Persons Below Poverty Level: 20,171 or 19.3%

Persons Below Poverty Level (Under 18 years): 7,604 or 28.6%

Persons Below Poverty Level (60 years and Over): 1,658 or 8.1%

Household Income Range for Craighead County

